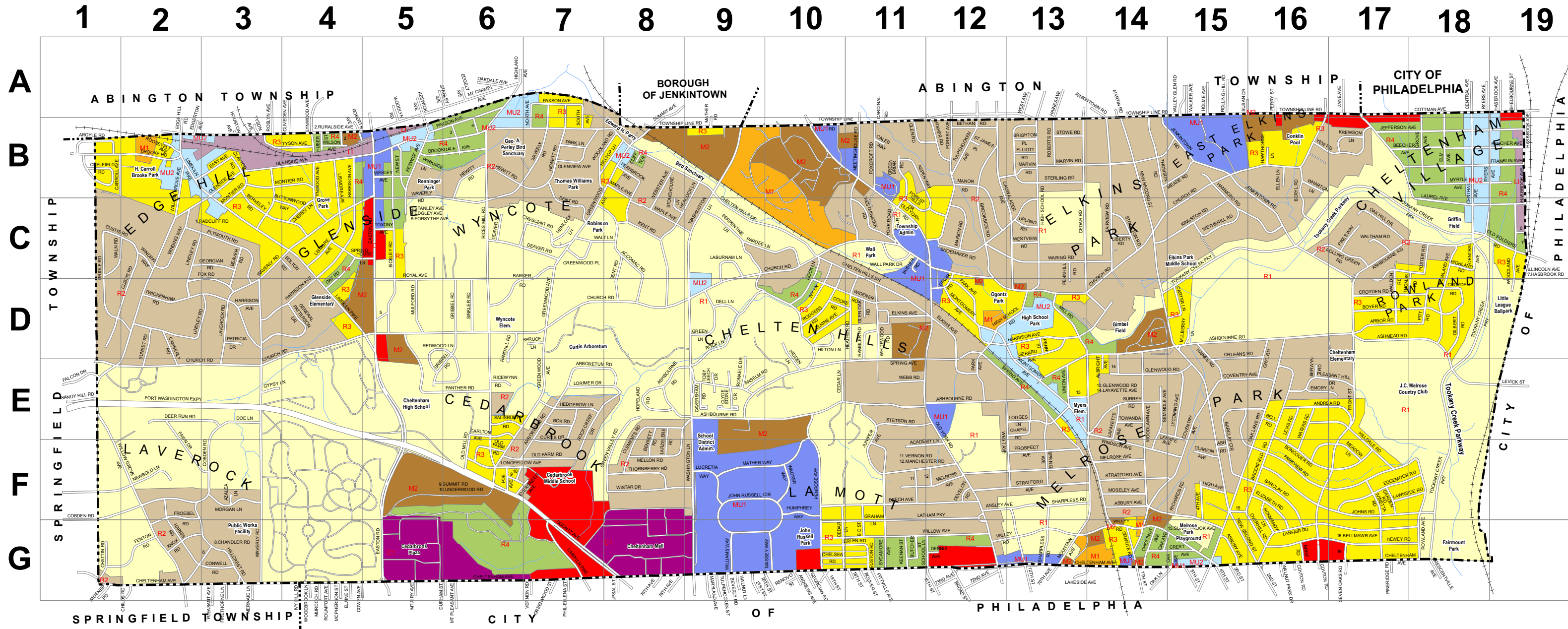


# CHELTENHAM TOWNSHIP

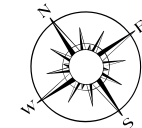

## Proposed Zoning Map



**Proposed Zoning Districts**

Residential Districts	Nonresidential Districts
R1 - Residential District	C1 - Commercial District
R2 - Residential District	C2 - Commercial District
R3 - Residential District	MU1 - Mixed Use District
R4 - Residential District	MU2 - Mixed Use District
M1 - Multifamily Residential District	LI - Light Industrial District
M2 - Multifamily Residential District	

**MCPC** Montgomery County Planning Commission  
 Montgomery County Courthouse - Planning Commission  
 PO Box 311 • Norristown PA 19404-0311  
 (p) 610.278.3722 • (f) 610.278.3941  
[www.montcopa.org/plancom](http://www.montcopa.org/plancom)



This map is based on 2010 ortho photography and official sources. Property lines were compiled from individual block maps from the Montgomery County Board of Assessment Appeals, with no verification from the deed. This map is not meant to be used as a legal definition of properties or for engineering purposes.