

Tookany Creek Watershed Management Plan

Parks, Recreation & Open Space

Legend

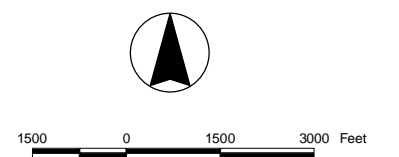
- Fire
- Hospital
- Library
- Police
- Post Office
- Township Building
- Park/Open Space
- School
- Golf Course
- Cemetery
- Faimount Park

Key

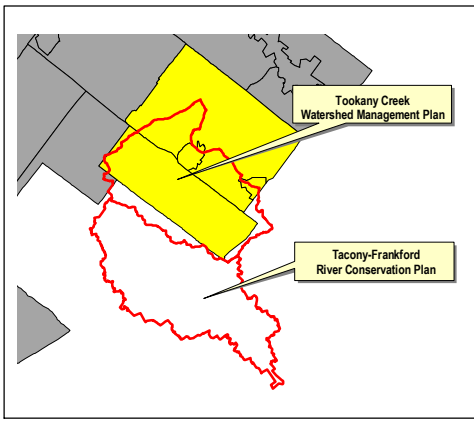
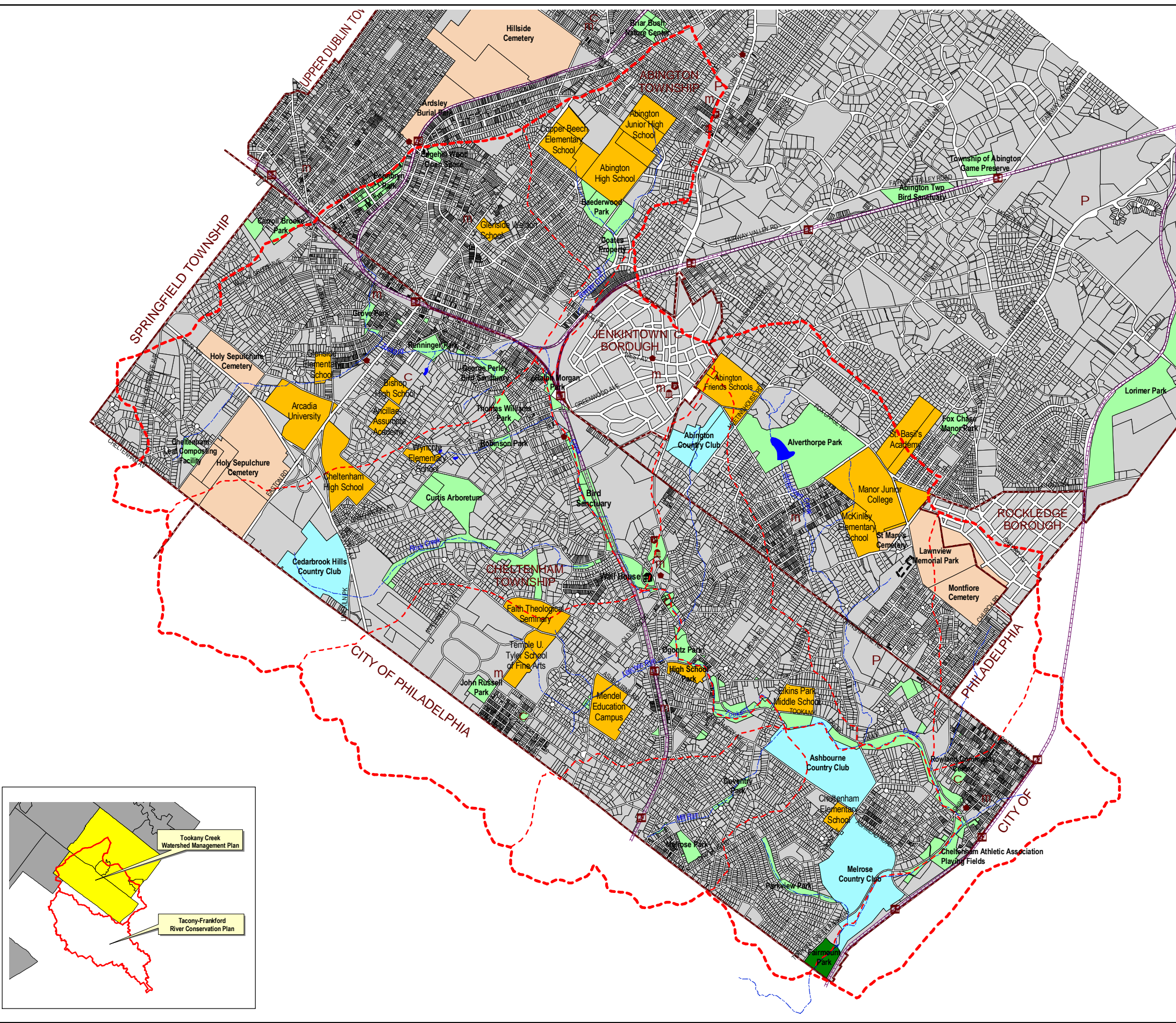
- Tookany Creek Watershed
- Sub-Watershed Boundary
- Municipal Boundary
- Streams
- Rail Line

Data Source

PA DEP, PennDOT, BLR Data, ADC-Greater Philadelphia Map Book



April 2003



Prepared For:



Township of Abington, Township of Cheltenham, Borough of Jenkintown, Borough of Rockledge.

Prepared By:

Heritage Conservancy
85 Old Dublin Pike
Doylestown, Pa 18901
215-345-7020
www.heritageconservancy.org



Funded in part by a grant from the Pennsylvania Department of Conservation and Natural Resources (DCNR) and Pennsylvania Department of Environmental Protection (DEP).

